











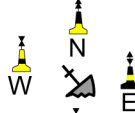
# Wilsonian Sailing Club Navigation & Racing Marks

## Home Waters Chart


*This chart is intended as a guide to the location of racing marks. For serious navigation use a serious chart.*

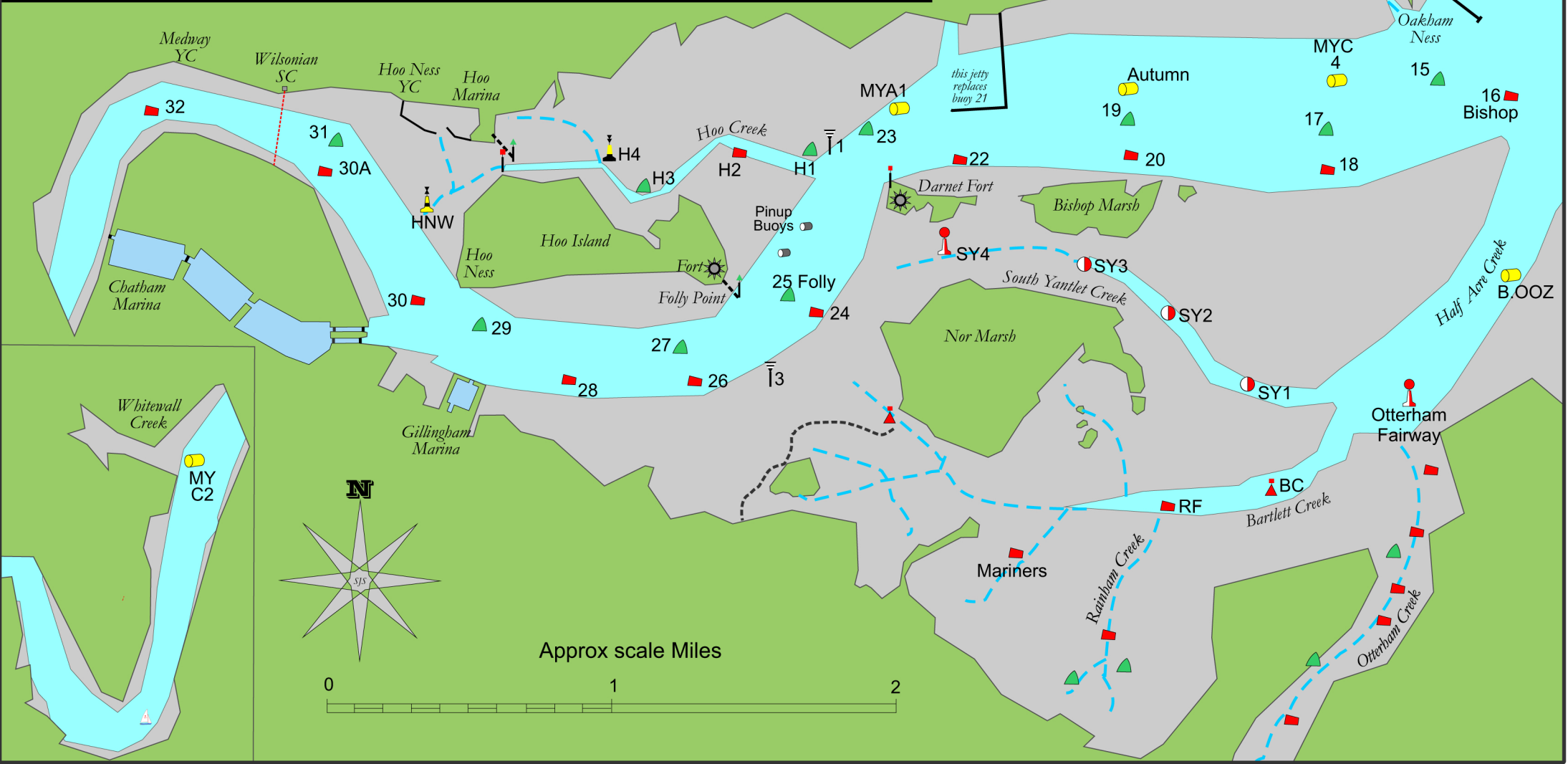
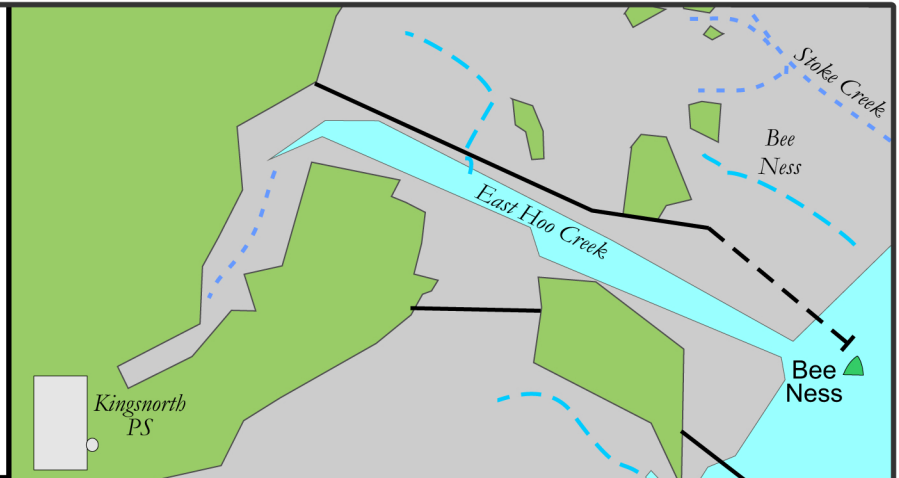
Drawn M.G.  
Checked T.S. April 2019 Issue WSC7  
SJS 

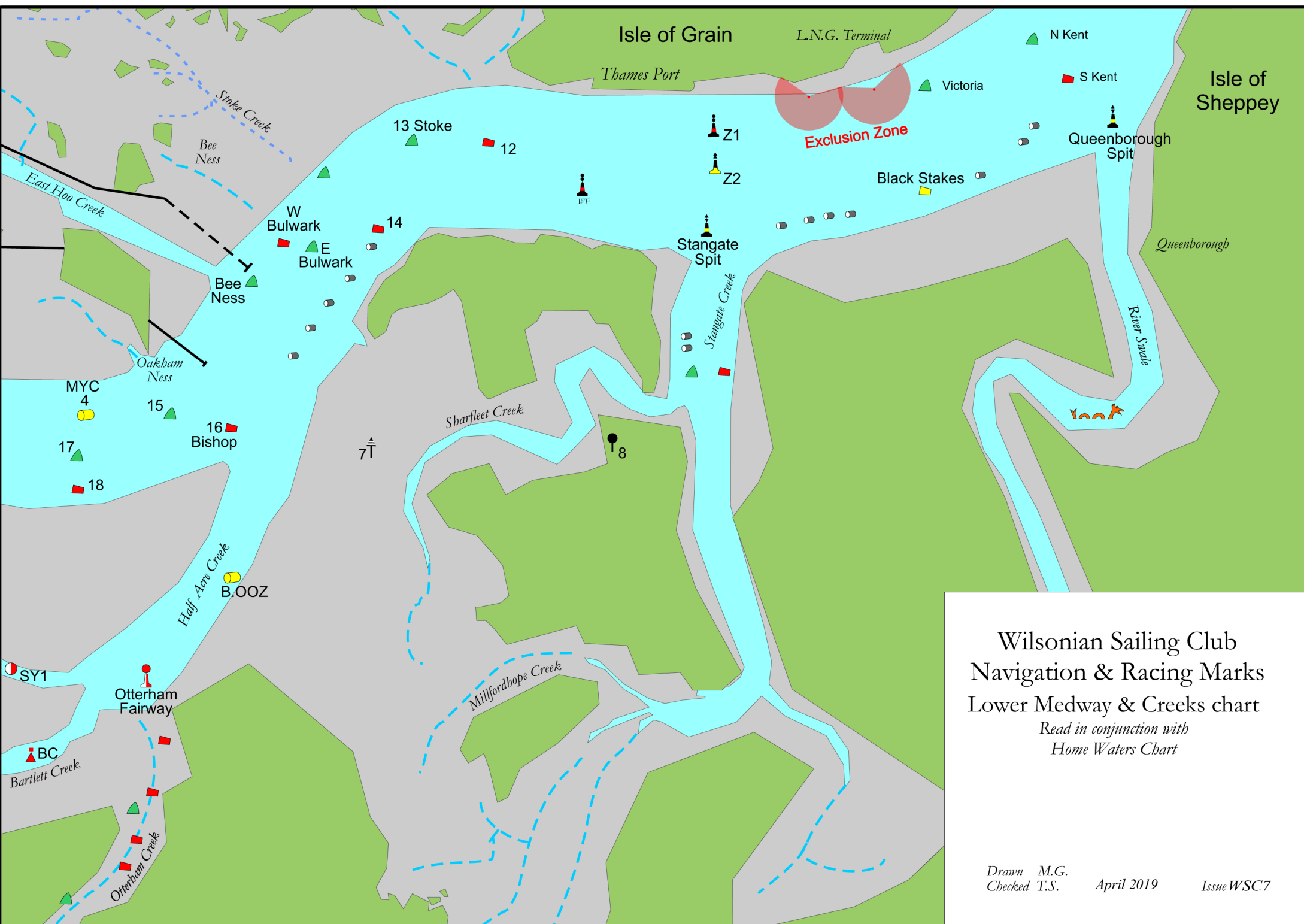
		Mid Chanel Marks
		Lateral Marks
		Isolated Danger Mark
		Special Marks (Yellow X optional)
		Transit Beacons (Admiralty, most in poor state, shape of top mark varies)
		Mooring Buoy (large commercial)



Cardinal Marks

 Causeway  
(submerged at high water)





**Wilsonian Sailing Club**  
**Navigation & Racing Marks**  
**Lower Medway & Creeks chart**  
*Read in conjunction with*  
*Home Waters Chart*

Drawn M.G.  
 Checked T.S.    April 2019    Issue WSC7

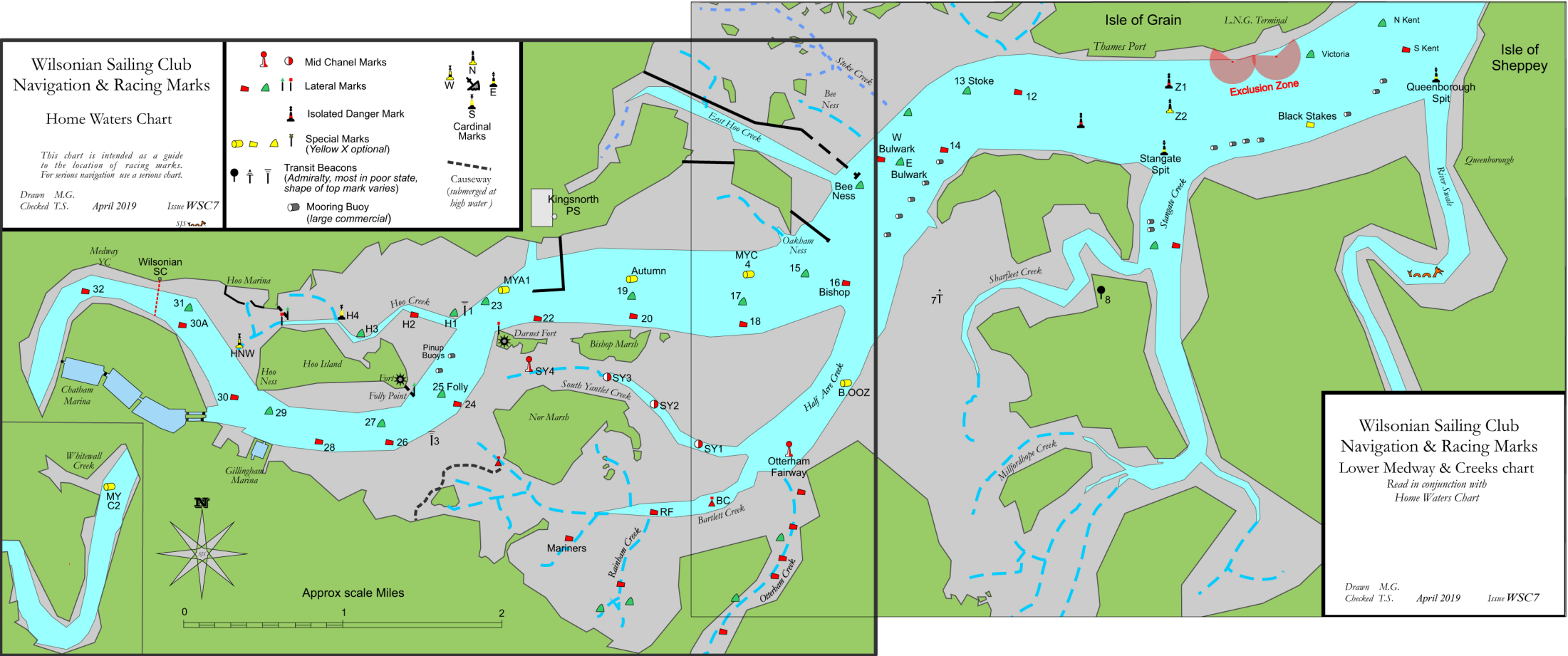
# Wilsonian Sailing Club Navigation & Racing Marks

## Home Waters Chart

*This chart is intended as a guide to the location of racing marks. For serious navigation use a serious chart.*

Drawn M.G.  
Checked T.S. April 2019 Issue WSC7

	Mid Channel Marks		Cardinal Marks
	Lateral Marks		Isolated Danger Mark
	Special Marks (Yellow X optional)		Transit Beacons (Admiralty, most in poor state, shape of top mark varies)
	Mooring Buoy (large commercial)		Causeway (submerged at high water)



Wilsonian Sailing Club  
Navigation & Racing Marks  
Lower Medway & Creeks chart  
*Read in conjunction with  
Home Waters Chart*

Drawn M.G.  
Checked T.S. April 2019 Issue WSC7